

Valencia County
Board of County Commission
Resolution 2022- 59

A RESOLUTION
ACCEPTING THE 2022-2023 NEW MEXICO DEPARTMENT OF
TRANSPORTATION LOCAL GOVERNMENT ROAD FUND PROGRAM

WHEREAS, the Board of County Commissioners acted in its regularly scheduled meeting on July 13th, 2022 to accept the 2022/2023 Local Government Road Fund; and requests the New Mexico Department of Transportation (NMDOT) to accept the same; and

WHEREAS, it is the desire of the County Commission to prioritize road improvements based on road conditions, classification and the needs of its citizens; and

WHEREAS, the NMDOT has requested that Valencia County utilize all available funding sources at its discretion for County road improvements; and

WHEREAS, it is to the benefit of the citizens of the County for the County Commission to upgrade its road system, and endorse an aggressive Road Improvement Program; and

WHEREAS, Valencia County and the New Mexico Department of Transportation entered into a Cooperative Agreement for Control No. HW2-L300323 (COOP) with a total project cost of \$181,049.00; Valencia County's proportional matching share shall be 25% or \$45,262.00 and New Mexico Department of Transportation's share shall be 75% or \$135,787.00. Valencia County shall pay all costs which exceed the total amount of \$181,049.00.

WHEREAS, Valencia County and the New Mexico Department of Transportation entered into a Cooperative Agreement for Control No. HW2-L300326 (CAP) with a total project cost of \$171,632.00; Valencia County's proportional matching share shall be 25% or \$42,908.00 and New Mexico Department of Transportation's share shall be 75% or \$128,724.00. Valencia County shall pay all costs, which exceed the total amount of \$171,632.00.

WHEREAS, Valencia County and the New Mexico Department of Transportation entered into a Cooperative Agreement for Control No. HW2-L300329 (SB) with a total project cost of \$281,555.00.00; Valencia County's proportional matching share will be 25% or \$70,389.00 and New Mexico Department of Transportation's share shall be 75% or \$211,166.00. Valencia County shall pay all costs which exceed the total amount of \$281,555.00.

EXHIBIT 1

Valencia County FY23 Local Government Road Fund Projects

1. The Orona Road Improvement Project limits will be from Firestation Road to NM 263. This project is anticipated to utilize the SB & CAP funding source. The scope of the project will consist of the following:
 - Pulverize of existing asphalt surface
 - Subgrade preparation
 - Prime coat
 - 3" Asphalt Pavement
 - Signing & Striping
 - Shoulder Improvements


2. The Robyn Place Improvement Project limits will be from Shawn Drive to the Cul-de-sac. This project is anticipated to utilize the CAP funding source. The scope of the project will consist of the following:
 - Subgrade preparation
 - Prime Coat
 - 3" Asphalt pavement
 - Shoulder Improvements


3. The Bunton Road Improvement Project limits will be from NM 314 to the Cul-de-sac. This project is anticipated to utilize the COOP funding source. The scope of the project will consist of the following:
 - Pulverize of existing asphalt surface
 - Subgrade preparation
 - Prime coat
 - 3" Asphalt Pavement
 - Signing & Striping
 - Shoulder Improvements
 - Shoulder Improvements


NOW THEREFORE, BE IT RESOLVED, by the governing body of Valencia County that:


1. The 2022-2023 **County Road Improvement Program** is of a high priority and is predicated off current needs and road conditions.
2. The County will enter into Cooperative Agreements Control Number HW2-L300323, HW2-L300326 and HW2-L300329 with the New Mexico Department of Transportation for Local Government Road Fund Projects for year 2022 – 2023 to improve the roads defined under the attached Exhibit 1 per the eligible project scopes as indicated in the 2014 LGRF Handbook and are within the control of Valencia County in Los Lunas, New Mexico.


PASSED, APPROVED AND ADOPTED on this 13th Day of July 2022


Gerard Saiz
Chair, District I



Troy Richardson
Commissioner, District II



David A. Hyder
Commissioner, District III


Joseph Bizzell
Commissioner, District IV


Jhonathan Aragon
Commissioner, District V

Attest:


Mike Milam
Valencia County Clerk



4. The Airport Road Improvement Project limits will be from El Cerro Mission Blvd. to Cawge Road. This project is being funded with FY22 LGRF, but due to increased cost in materials, the FY23 COOP will need to be utilized to cover those excess costs. The scope of the project will consist of the following:
- Pulverize of existing asphalt surface
 - Subgrade preparation
 - Prime coat
 - 3" Asphalt Pavement
 - Signing & Striping
 - Shoulder Improvements
5. The Base Course Placement & Compaction Projects will take place on Fama Road, Harrison Road and Manzanita Drive. These projects are anticipated to be funded utilizing the COOP funding source. The scope of the project will consist of the following:
- Subgrade preparation
 - Placement & Compaction of Base Course

Please see accompanied vicinity maps indicating the project limits.

Valencia County – Orona Road (Figure 6)



3/5/2021, 12:44:46 PM

PointsOfInterest

Base Ball Field

Cemetery

Airport

BMX Park

Court

Fire Department

Chamber of Commerce

Golf

Gym

Law Enforcement

Library

Park

Penitentiary

Post Office

School

Sports Complex

Train Station

1:9,028

0 0.05 0.1 0.2 0.4 mi

0 0.1 0.2 0.4 km

MRCOG-MM, Atlantic Group, USDA FSA, GeoEye, Maxar

Valencia County – Robyn Place (Figure 2)



3/5/2021, 12:09:58 PM

1:4,514

0 0.03 0.06 0.12 mi
0 0.05 0.1 0.2 km

MRCOG-NM, Atlantic Group, USDA FSA, GeoEye, Maxar

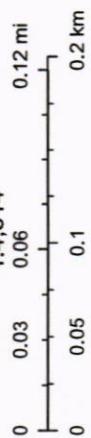
- Rivers
- Waterways
- PointsOfInterest
- Airport
- BMX Park
- Base Ball Field
- Cemetery
- Chamber of Commerce
- Court
- Fire Department
- Golf
- Gym
- Law Enforcement
- Library
- Park
- Penitentiary
- Post Office
- School

Valencia County GIS Web Map



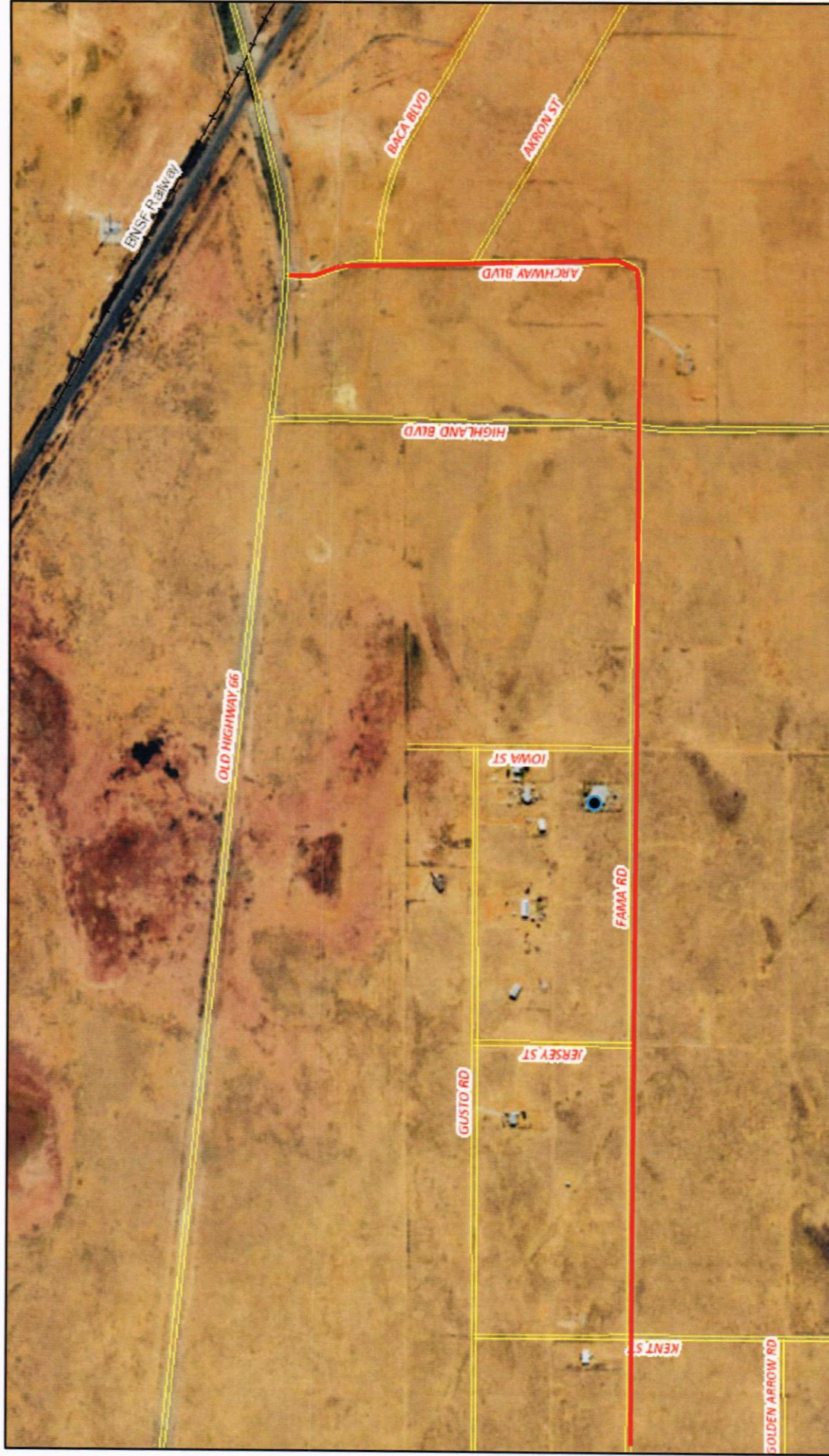
3/9/2022, 9:55:53 AM

1:4,514



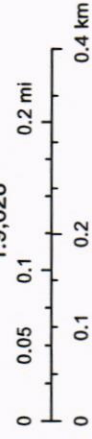
- Rivers
- Waterways
- PointsOfInterest
- Airport
- BMX Park
- Base Ball Field
- Cemetery
- Chamber of Commerce
- Court
- Fire Department
- Golf
- Gym
- Law Enforcement
- Library
- Park
- Penitentiary
- Post Office
- School
- Sports Complex
- Train Station
- InterstateHighway
- RailRoads
- Roads

Fama Road - Limits



7/1/2022, 12:44:01 PM

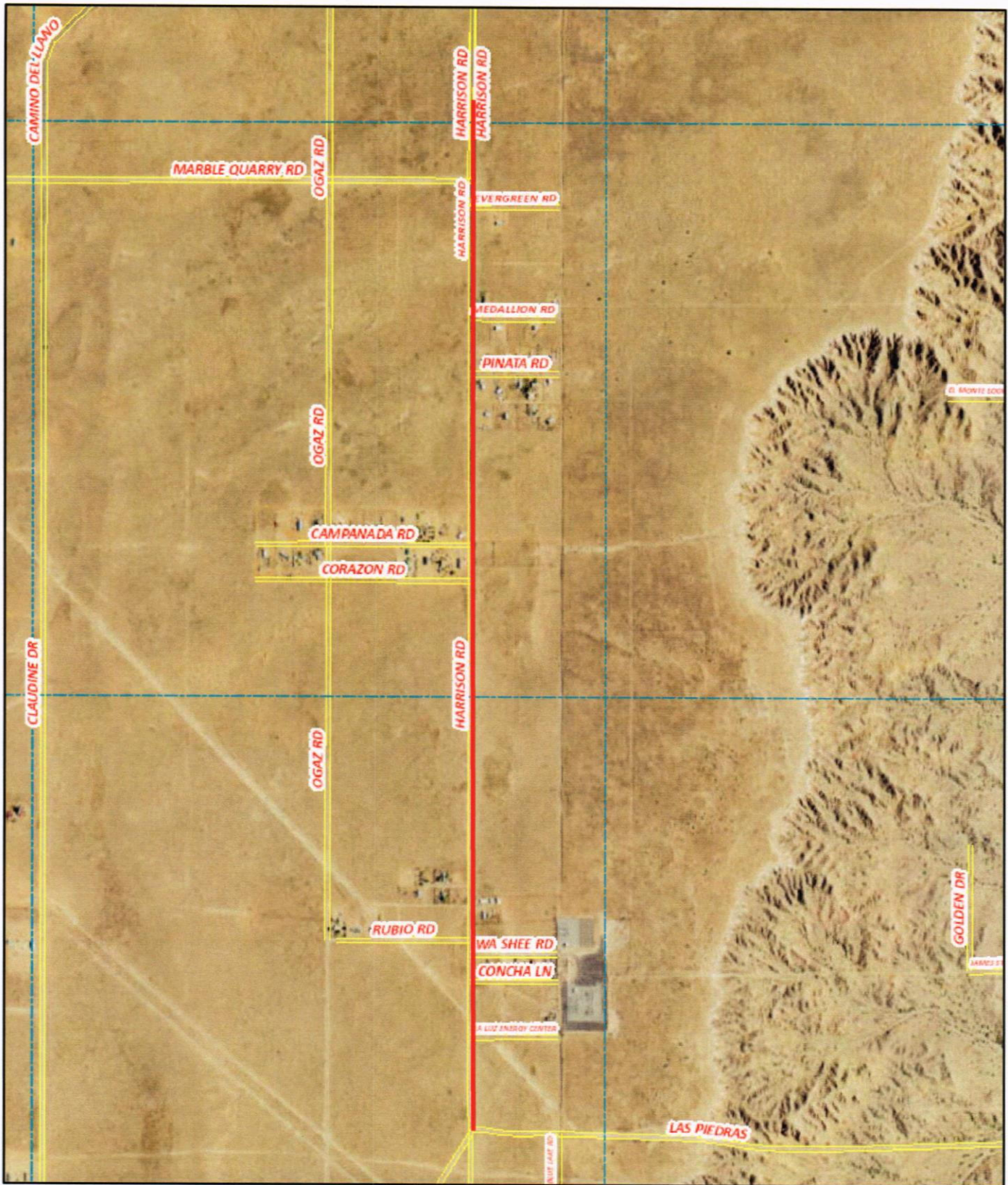
1:9,028



© OpenStreetMap (and) contributors, CC-BY-SA


- Rivers
- Waterways
- PointsOfInterest
- o
- Airport
- BMX Park
- Base Ball Field
- Cemetery
- Chamber of Commerce
- Court
- Fire Department
- Golf
- Gym
- Law Enforcement
- Library
- Park
- Penitentiary
- Post Office
- School
- Sports Complex
- Train Station
- Interstate-Highway
- RailRoads
- Roads

Harrison Road - Limits



7/1/2022, 12:32:24 PM

- | | | |
|----------------|---------------------|-----------------|
| Township_Range | Airport | Fire Department |
| MapLocation | BMX Park | Golf |
| MRGCD | Base Ball Field | Gym |
| Rivers | Cemetery | Law Enforcement |
| Waterways | Chamber of Commerce | Library |



© OpenStreetMap (and) contributors, CC-BY-SA

Legend	Map
Township_Range	
CityLimits	
Belen	
Bosque Farms	
Peralta	
Rio Communities	
Village Of Los Lunas	
MapLocation	
MRGCD	
Rivers	
InterstateHighway	
RailRoads	
Roads	

Valencia County