



**Valencia County**  
**Board of County Commissioners**  
Resolution 2023- 34

**A RESOLUTION AMENDING RESOLUTION 2022-59  
ACCEPTING THE 2022-2023 NEW MEXICO DEPARTMENT OF  
TRANSPORTATION LOCAL GOVERNMENT ROAD FUND PROGRAM**

**WHEREAS**, the Board of County Commissioners acted in its regularly scheduled meeting on May 17<sup>th</sup>, 2023 to accept the 2022/2023 Local Government Road Fund; and requests the New Mexico Department of Transportation (NMDOT) to accept the same; and

**WHEREAS**, it is the desire of the County Commission to prioritize road improvements based on road conditions, classification and the needs of its citizens; and

**WHEREAS**, the NMDOT has requested that Valencia County utilize all available funding sources at its discretion for County road improvements; and


**WHEREAS**, it is to the benefit of the citizens of the County for the County Commission to upgrade its road system, and endorse an aggressive Road Improvement Program; and

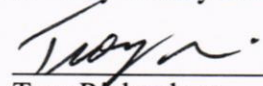
**WHEREAS**, Valencia County and the New Mexico Department of Transportation entered into a Cooperative Agreement for Control No. HW2-L300323 (COOP) with a total project cost of \$181,049.00; Valencia County's proportional matching share shall be 25% or \$45,262.00 and New Mexico Department of Transportation's share shall be 75% or \$135,787.00. Valencia County shall pay all costs which exceed the total amount of \$181,049.00.


**NOW THEREFORE, BE IT RESOLVED**, by the governing body of Valencia County that:

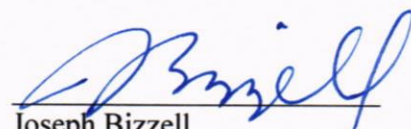
1. The 2022-2023 **County Road Improvement Program** is of a high priority and is predicated off current needs and road conditions.
2. The County will enter into Cooperative Agreement Control Number HW2-L300323 - **COOP** with the New Mexico Department of Transportation for Local Government Road Fund Projects for year 2022 – 2023 to improve the roads defined under the attached Exhibit 1 per the eligible project scopes as indicated in the 2014 LGRF Handbook and are within the control of Valencia County in Los Lunas, New Mexico.


**PASSED, APPROVED AND ADOPTED** on this 17<sup>th</sup> Day of May 2023

  
Gerard Saiz  
Chair, District I


  
Troy Richardson  
Commissioner, District II


  
Morris Sparkman  
Commissioner, District III

  
Joseph Bizzell  
Commissioner, District IV

  
Jhonathan Aragon  
Commissioner, District V

Attest:

  
Mike Milam  
Valencia County Clerk





## **EXHIBIT 1**

### **Valencia County FY23 Local Government Road – HW2-L300323 - COOP**

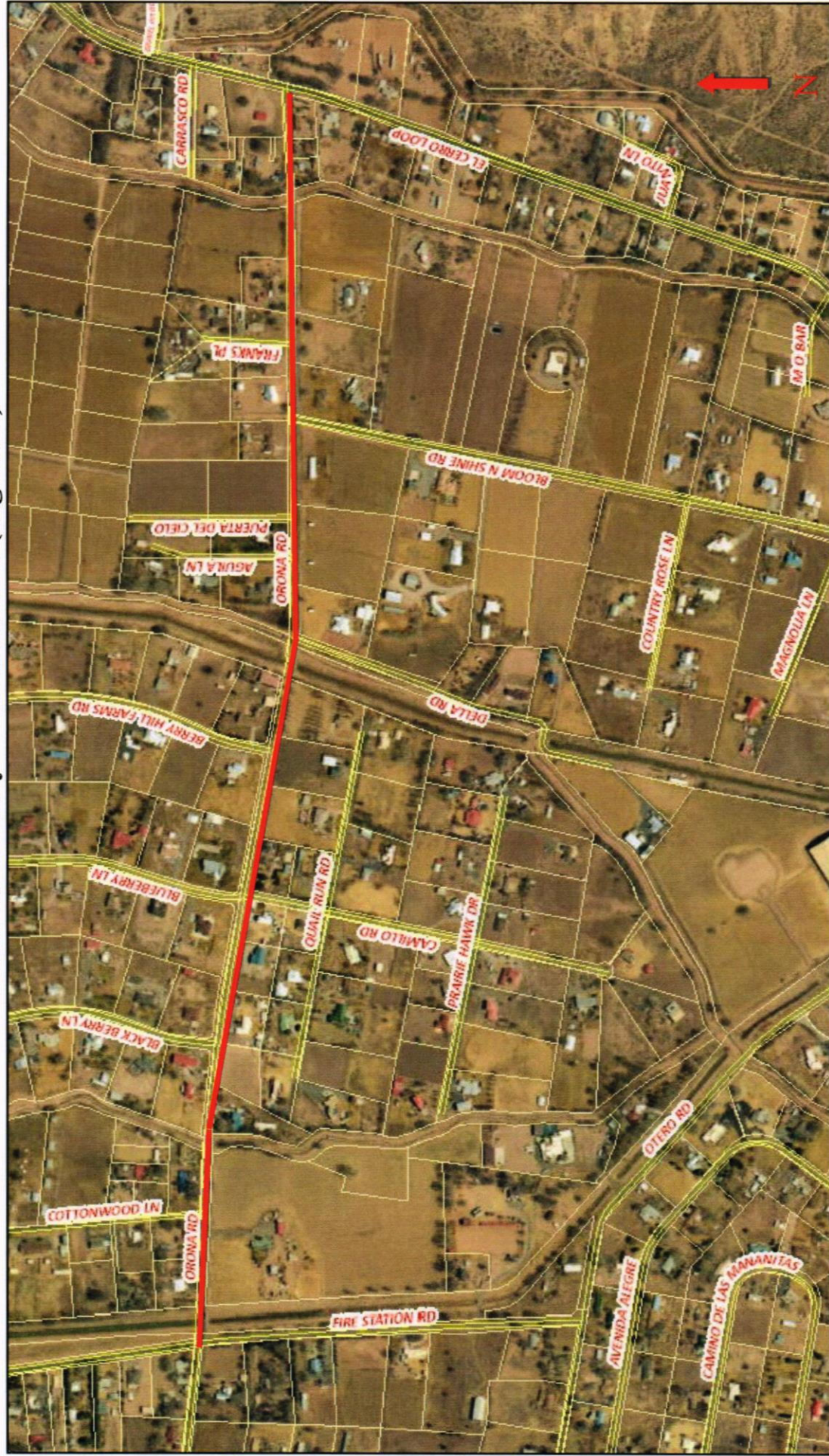
1. The Orona Road Improvement Project limits will be from Firestation Road to NM 263. This project is anticipated to utilize the COOP funding source. The scope of the project will consist of the following:
  - Pulverize of existing asphalt surface
  - Subgrade preparation
  - Prime coat
  - 3" Asphalt Pavement
  - Signing & Striping
  - Shoulder Improvements
  
2. The Robyn Place Improvement Project limits will be from Shawn Drive to the Cul-de-sac. This project is anticipated to utilize the COOP funding source. The scope of the project will consist of the following:
  - Subgrade preparation
  - Prime Coat
  - 3" Asphalt pavement
  - Shoulder Improvements
  
3. The Don Sosteno Road Improvement Project limits will be from NM314 to Don Pasqual Road. This project is being funded with FY22 LGRF, but due to increased cost in materials, the FY23 COOP will need to be utilized to cover those excess costs. The scope of the project will consist of the following:
  - Pulverize of existing asphalt surface
  - Subgrade preparation
  - Prime coat
  - 3" Asphalt Pavement
  - Signing & Striping
  - Shoulder Improvements
  
4. The Base Course Placement & Compaction Projects will take place on Fama Road, Harrison Road and Manzanita Drive. These projects are anticipated to be funded utilizing the COOP funding source. The scope of the project will consist of the following:

- **Subgrade preparation**
- **Placement & Compaction of Base Course**

**Please see accompanied vicinity maps indicating the project limits.**



# Valencia County – Orona Road (Figure 6)

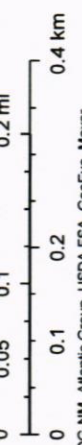


3/5/2021, 12:44:46 PM

- PointsOfInterest
- Base Ball Field
- Cemetery
- Airport
- Chamber of Commerce
- BMX Park

- Court
- Fire Department
- Gym
- Law Enforcement
- Library
- Park
- Penitentiary
- Post Office
- School
- Sports Complex
- Train Station

1:9,028



MRCOG-NM, Atlantic Group, USDA FSA, GeoEye, Maxar



# Valencia County – Robyn Place (Figure 2)



3/5/2021, 12:09:58 PM

- Rivers
- Waterways
- PointsOfInterest
- Airport
- BMX Park
- Base Ball Field
- Cemetery
- Chamber of Commerce
- Court
- Fire Department
- Golf
- Gym
- Law Enforcement
- Library
- Park
- Penitentiary
- Post Office
- School

1:4,514

0 0.03 0.06 0.12 mi  
0 0.05 0.1 0.2 km

MRCOG-NM, Atlantic Group, USDA FSA, GeoEye, Maxar



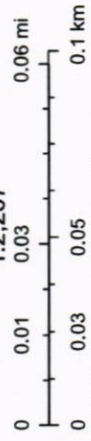
# Valencia County - Don Sosteno Road



3/4/2021, 4:01:21 PM

- Rivers
- Waterways
- PointsOfInterest
- Airport
- BMX Park
- Base Ball Field
- Cemetery
- Chamber of Commerce
- Court
- Fire Department
- Golf
- Gym
- Law Enforcement
- Library
- Park
- Penitentiary
- Post Office
- School

1:2,257



MFCOG-NM, Atlantic Group, GeoEye, Maxar, Microsoft





GUSTO RD

JERSEY ST

NOVA ST

W. MO BLVD

Highland Blvd



Fama Road

Measurement



Feet (US)

Measurement Result

3,167.2 Feet (US)

Clear





Measurement



| Feet (US) ▾

Measurement Result

5,302.9 Feet (US)

Clear

Press CTRL to enable snapping

J BALDONADO RD

HARRISON RD

INSON RD





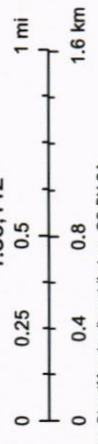
# Manzanita Drive - Limits



7/1/2022, 12:34:58 PM

- Township\_Range
- CityLimits
- Belen
- Bosque Farms
- Peralta
- Rio Communities
- Village Of Los Lunas
- MapLocation
- MRGCD
- Rivers
- InterstateHighway
- RailRoads

1:36,112



© OpenStreetMap (and) contributors, CC-BY-SA